





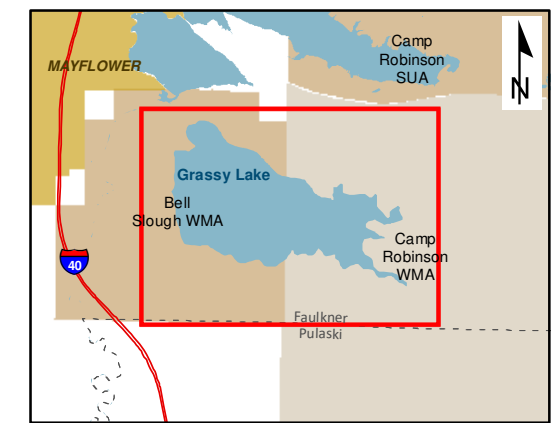


GRASSY LAKE WATER TRAIL

-  Water Trail
-  Water Trail Spur
-  Utility / ROW
-  Parking Area
-  Boating Access - Gravel/Dirt
-  WMA Boundary



This product is reproduced from geospatial information prepared by the GIS staff of the Arkansas Game and Fish Commission. Every attempt has been made to provide accurate information about areas. However, due to a wide range of factors the content accuracy or completeness of this product is not guaranteed. It is intended for reference purposes only. Represented features may not be in accurate geographic locations. Geospatial information may be corrected, updated, modified or replaced without notification at a later date. The boundaries reflected on maps are a representation of regulatory areas and are **not intended to be regarded as exact or proof of ownership**. To respect property rights and avoid trespass, always consult AGFCs Code of Regulations in addition to official surveys and other recorded land instruments, and adhere to the boundary signs and other on-site indicators. For more information, contact the GIS Division at gis@agfc.ar.gov.

